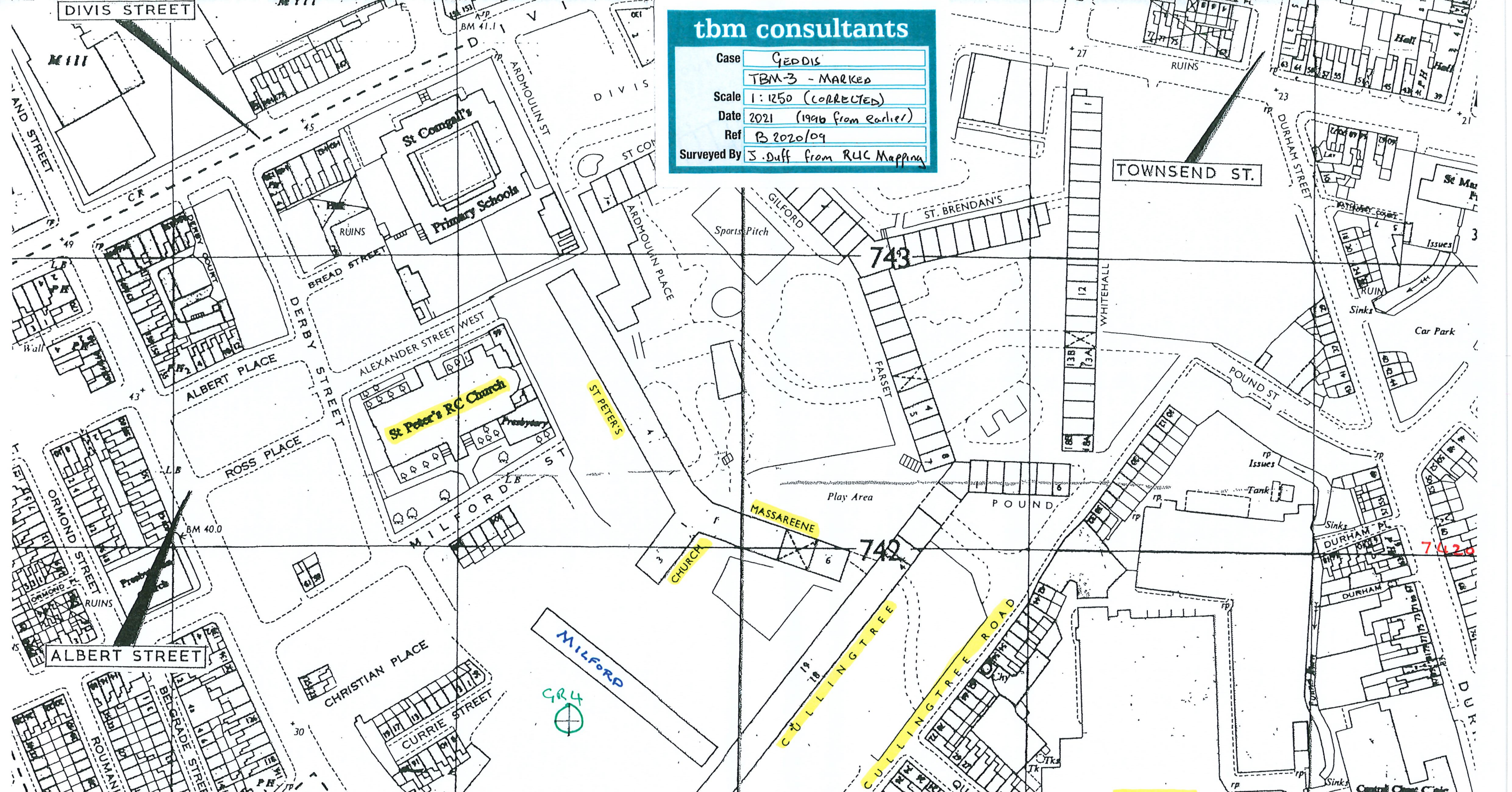


tbm consultants

Case GEDDIS
TBM-3 - MARKED
Scale 1:1250 (CORRECTED)
Date 2021 (1996 from earlier)
Ref B 2020/09
Surveyed By J. Duff from RUC Mapping



SCENE OF SUDDEN DEATH OF STEPHEN GEDDIS

SCALE R.F. 1:625
52 Feet to an Inch
CROWN COPYRIGHT

3290
3300

3@@7J #

Interment in Divis

10:23:35:03E



Appendix 1


TBMP1

ANNEX 2


BMF3

10:23:35:018

ΟΕΡΡΟΪΑΓ



TBMP4A



OE P OY AH

Disclaimer: Two separate images have been combined for this overview product and the image has been cropped to size. Some discrepancies may be present as a result.


Belfast IVO Albert Street
Dated: 7 MAY 1974
Crown Copyright ©



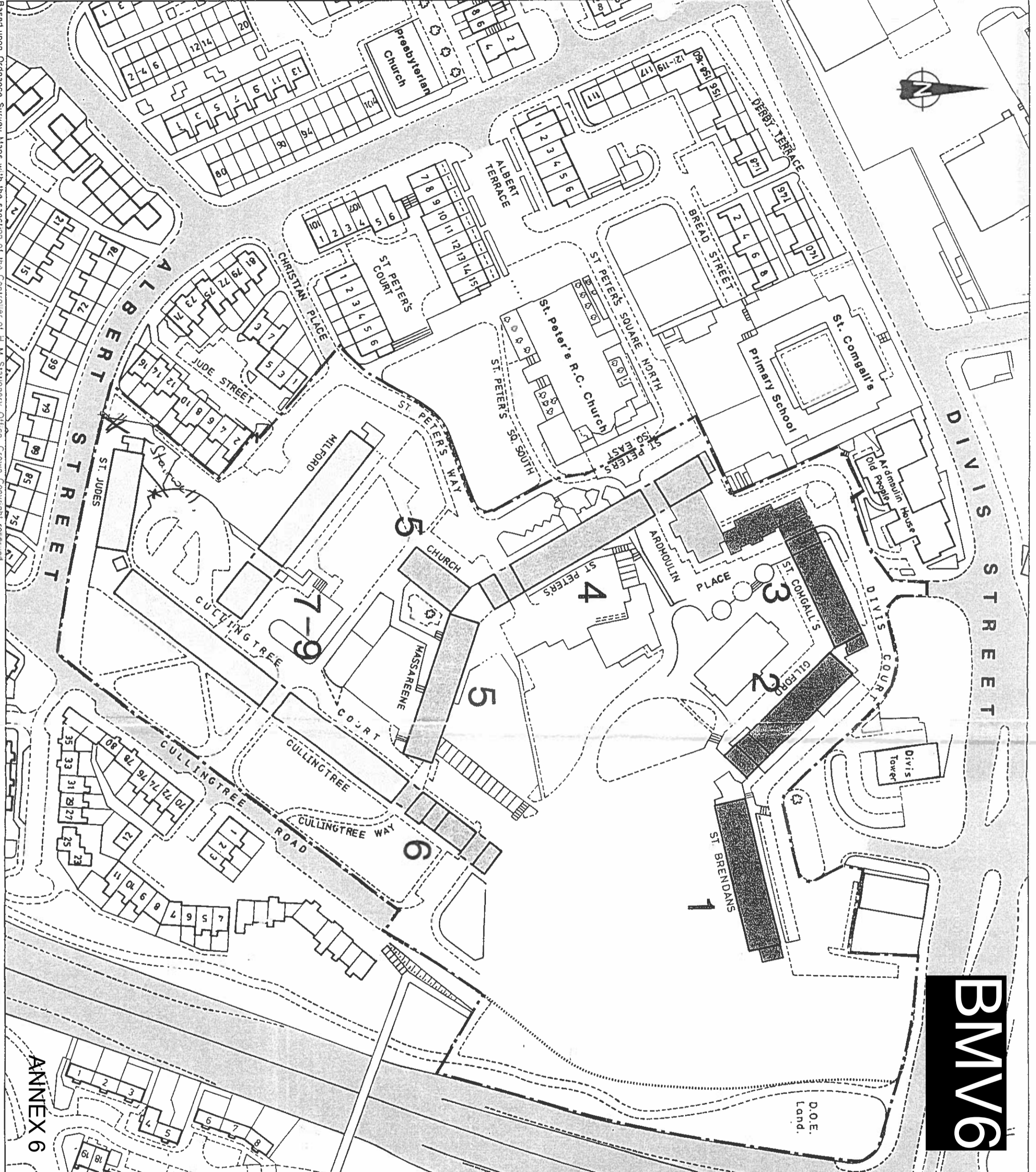
1711000 V 2

HS 16

Robert



3@@7J








BMW6

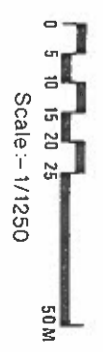
DIVIS *Bmw 6*
RENEWAL
Kevin Lynch

DEMOLITION SEQUENCE

KEY

-  Boundary
-  1-9 Numbering Indicates Demolition Sequence
-  First Stage of Demolition
 - 1 St. Brendan's
 - 2 Giltford
 - 3 St. Congall's
-  Second Stage of Demolition
 - 4 St. Peter's
 - 5 Church/Massareene
 - 6 Cullingtree North Section
-  7-9 Third Stage of Demolition
 - 7-9 Will comprise Milford, St. Judes & Cullingtree. Sequence to be confirmed.

This indicates the general sequence of demolition. Detailed programming will be subject to structural, services and clearance constraints.



O.S. Map Ref.: **IG. 130-13SW**

Scale: **1/1250** Date Printed: **April 1987**

HOUSING EXECUTIVE,
The Housing Centre,
2, Adelaide Street,
Belfast,
BT2 8PB.

DRAWING NO.: **5**

Prepared By: **Planning & Feasibility/ Cartographic**